



## Board Report

File #: 2024-0536, File Type: Project

Agenda Number: 11.

**PLANNING AND PROGRAMMING COMMITTEE  
JANUARY 15, 2025  
EXECUTIVE MANAGEMENT COMMITTEE  
JANUARY 16, 2025**

**SUBJECT: I-605 CORRIDOR IMPROVEMENT PROJECT (CIP) - MOTION 42 FINAL REPORT**

**ACTION: APPROVE RECOMMENDATION**

**RECOMMENDATION**

CONSIDER:

- A. RECEIVING AND FILING the I-605 CIP Community Outreach Summary Report (Attachment A) that describes the community reengagement meetings that were held to present revised alternatives and findings in accordance with Board Motion 42 (Attachment B); and
- B. REAUTHORIZING the work that is needed to re-initiate the environmental review phase of the I-605 CIP with an emphasis on safety and multimodal projects, with the understanding that all Alternatives may be subject to Vehicle Miles Traveled (VMT) mitigation analysis except Alternative 2.

**ISSUE**

In response to Motion 42 (approved in October 2020 by Directors Solis, Hahn, Garcia, Fasana, Garcetti, and Bonin), which held the release of the I-605 CIP Draft Environmental Impact Report and Environmental Impact Statement (Draft EIR/EIS), staff worked to redefine the I-605 CIP project alternatives to minimize right-of-way impacts, align with various local and state policies and plans related to equity, greenhouse gas emissions, and vehicle miles traveled. During this time, staff engaged with the San Gabriel Valley and Gateway Cities Councils of Governments, the I-5 Joint Powers Authority, the County of Los Angeles, corridor cities, and community stakeholders through a series of public meetings to refine the project's purpose and need.

As stated in Motion 42, staff must provide a final report on suggestions for other I-605 build alternatives that include input from community re-engagement/ Metro staff must obtain Board approval prior to resuming work on the environmental phase for the retooled I-605 CIP.

**BACKGROUND**

---

I-605 is a major north south regional freeway in Los Angeles County used for interregional travel and goods movement. The I-605 freeway, constructed in 1964, currently experiences chokepoints, congestion, and conflicts largely due to traffic increases resulting from significant population and goods movement growth. The facility was built before the Americans with Disabilities Act (ADA) was passed into law, which poses safety and mobility challenges for the communities the freeway bisects, particularly at on/off-ramps and underpasses. The facility needs to be upgraded to meet today's safety, operational, and multimodal needs.

The I-605 CIP extends from the I-10 to I-105. In October 2016, the I-605 CIP environmental review process was started to identify project alternatives/solutions that warranted further study in the Draft EIR/EIS. Thirteen community engagement meetings were held from 2018 to 2020 to inform and gather input from the public, and technical reports were developed in consultation with stakeholders. Originally, the I-605 CIP proposed modifications to a 16-mile segment of the freeway from the I-10 to the I-105, including auxiliary lanes, general-purpose lanes, high-occupancy vehicle (HOV) lanes, and ExpressLanes. The subsequent original build alternatives, although included multi-modal elements, focused on a full build-out of the I-605 and upgrade of existing facilities beyond the current Caltrans ROW.

#### Original Project Alternatives

1. Existing conditions (no build).
2. Convert the existing HOV lanes to ExpressLanes, add a general-purpose (GP) lane in each direction, and incorporate Transportation System Management (TSM) and Transportation Demand Management (TDM) /multimodal improvements.
3. Convert the existing HOV lanes to ExpressLanes, add an additional ExpressLane in each direction, and incorporate TSM/TDM and multimodal improvements.
4. Maintain the existing HOV lanes, add a second HOV lane in each direction, and incorporate TSM/TDM and multimodal improvements.

In October 2020, the Board approved Motion 42, which delayed the release of the Draft EIR/EIS due to concerns over residential displacement impacts and requested community re-engagement to help inform the public about Motion 42 mandates such as revised design alternatives.

Since the adoption of Motion 42, Metro and Caltrans have undergone executive management changes and adopted policies that require revising the project alternatives that were previously introduced for the I-605 CIP as well as the overall planning approach. Collectively, these policy changes laid the groundwork for the Climate Action Plan for Transportation Infrastructure (CAPTI). This policy, as well as other subsequent Caltrans policies, are designed to be a holistic framework for aligning state transportation investments with the state's climate, health, and social equity goals. The framework includes overarching guiding principles as well as investment strategies to guide the corresponding actions. This includes promoting walking, biking, transit, and other modes of active transportation that improve the health of Californians and reduce our dependence on driving and the overall number of vehicle miles traveled (VMT).

In October 2021, Metro's Chief Executive Officer reorganized the Countywide Planning & Development Department by creating a Multimodal Integrated Planning division and directed the development of Metro's Objectives for Multimodal Highway Investments policy, which was adopted

by the Board in June 2022. The Multimodal Integrated Planning division integrates planning for highways, complete streets, active transportation, regional rail, freight, parking, and long-range transportation projects to account for the multimodal nature of travel in Los Angeles County, such as along the I-605 corridor.

## **DISCUSSION**

Over the years, staff has provided updates to activities in response to Motion 42 via Board boxes in July 2022, January 2023, and May 2024 regarding project design refinements that have been developed to avoid residential displacements; multimodal concepts that have been added to provide more mobility options; designs that are aligned with recent state and local policies (including requisite VMT analysis and mitigation); and project briefings/meetings that were conducted for project stakeholders and the community; all of which are described in greater detail in the following sections:

### **Project Design Refinements**

In response to Motion 42, staff collaborated with Caltrans to update the project alternatives while preserving safety and mobility enhancements. The refined project alternatives reduce the freeway design footprint compared to the original alternatives by adjusting shoulder and lane width profiles and ensuring they remain within Caltrans' existing right-of-way to prevent residential displacements. There are no proposed residential displacements identified for any of the new build alternatives. Partial acquisitions, commercial acquisitions, and temporary construction easements are all anticipated. However they are primarily located at specific on/off ramp improvements which represent about 20% or 1,355 of collisions within the project limits based on the Caltrans Collision data (2012-2015). If Metro staff were authorized to proceed, continued design refinements with community input would be made to further reduce the need for these real estate activities.

- Alternative 1: Existing conditions (No Build).
- Alternative 2 (Modified): Convert the existing HOV lanes into ExpressLanes and incorporate multimodal and additional Transportation System Management/Transportation Demand Management (TSM/TDM) improvements.
- Alternative 3: Convert the existing HOV lanes into ExpressLanes, add an additional ExpressLane in each direction, and incorporate multimodal and additional TSM/TDM improvements.
- Alternative 4: Maintain the existing HOV lanes, add a second HOV lane in each direction, and incorporate multimodal and additional TSM/TDM improvements.)

The updated alternatives align with Metro's objectives for multimodal highway investment and recent Caltrans policies. Alternatives 2, 3, and 4 all include multimodal and TSM/TDM improvements. There are no general purpose lanes proposed in any of the revised alternatives. The revised (modified) Alternative 2 eliminates the GP lane, as Metro and Caltrans are prioritizing managed lanes to reduce congestion and encourage carpooling, vanpooling, and transit use. Moreover, the revised (modified) Alternative 2 would not trigger the State-required VMT analysis as it does not add a lane or expand the freeway footprint. Alternatives 2 and 3 both include incorporating ExpressLanes, which would generate revenue for multimodal investments along the I-605 corridor. Alternative 4 addresses prioritizing passenger throughput by adding a second HOV lane that will serve buses, carpools, and vanpools traveling along the freeway.

Safety enhancements continue to be a key focus of the draft alternatives under development. The most congested section of the project area-the I-605/105/5 interchange- narrows from five to four lanes, leading to vehicle conflicts from merging and weaving. The outdated design of the facility contributes to collisions and fatalities throughout the corridor. Crash severity data from 2019 to 2023 is provided in Attachment C.

#### Integrating TSM/TDM and Safety Elements

Each revised build alternative incorporates TSM/TDM strategies to optimize the efficiency of the existing roadway infrastructure without increasing capacity. TSM/TDM measures include intersection upgrades, improved traffic signals, enhanced signage and lighting, and strategies prioritizing managed lanes, transit options, and ridesharing. Detailed analysis of TSM/TDM strategies suitable for the I-605 corridor will be conducted if the environmental review process resumes. Community input will be sought throughout the environmental review phase at major milestones.

#### Multimodal Elements

Multimodal elements-such as bicycle, pedestrian, and equestrian facilities, ridesharing options, connections to transit hubs and mobility hubs, park-and-ride facilities, and transit routes-can be effectively implemented. For example, stakeholders have suggested incorporating additional lighting on bridge overcrossings and trail access points.

To enhance safety, staff are considering redesigning intersections to align with all on- and off-ramps, reducing potential vehicular conflicts and improving access. Additionally, staff propose adding green markings to bike lanes in on- and off-ramp areas for increased visibility and safety, with broken markings in designated conflict zones.

In collaboration with local agencies, staff are also evaluating updates to standard crosswalk markings, such as using “continental” crosswalk designs, and the installation of signal detectors capable of identifying bicycles, consistent with Caltrans’ Traffic Operations Policy Directive 09-06.

Trail access improvements, such as enhanced lighting at the San Jose Creek Pedestrian/Equestrian Trail along the north side of the creek, are also under consideration as part of the San Gabriel Valley Greenway Network. Examples and numbers of locations are already identified in ATTACHMENT D- Proposed Complete Street and Multimodal Elements.

#### Focus on Near-Term Multimodal Improvements

If granted approval by the Board, the project alternatives with integrated multimodal improvements would undergo environmental clearance, enabling these components to be independently implemented by local agencies. This phased approach would allow local agencies to access Measure R and Measure M funds separately from highway funds as well as other funding sources, addressing local transportation needs more effectively. By coordinating context-sensitive solutions with freeway upgrades, the project aims to improve connectivity between freeway ramps and nearby local networks, promoting smoother transitions and safer travel.

#### State and Local Policies

The retooled I-605 CIP is aligned with state and local goals and policies, in addition to Metro's goals for multimodal highway investments. For example, the retooled I-605 CIP is consistent with Caltrans' Strategic Plan and the Climate Action Plan for Transportation Infrastructure (CAPTI, July 2021), which supports Complete Streets and Highways concepts as well as the State's VMT policy. Caltrans has indicated the retooled I-605 CIP will likely require VMT analysis and mitigation if the selected Preferred Alternative results in highway system expansion. Potential VMT mitigation measures, which could prove to be costly, might include new bus routes/lanes, joint development projects, increased bus service, or Metrolink service expansion.

Moreover, the retooled I-605 CIP's Purpose and Need will reflect these policies and align with local community concerns and priorities. Efforts such as renaming the I-605 CIP to encompass the project's multimodal nature and not just the highway may help build local support and trust while revising the goals outlined in Motion 42. Additionally, the 605 CIP Expresslane is consistent with the SCAG Regional Transportation Plan.

#### Community/Stakeholder Briefings/Meetings

In the summer of 2024, Metro hosted six stakeholder and community update meetings to present the reimagined I-605 CIP and revised alternatives, answer questions and gather input. The series of meetings began on July 9 and culminated on August 29, with five meetings held in person in the cities of Downey, El Monte, La Puente (Avocado Heights - unincorporated LA County), Norwalk, and Pico Rivera. One meeting was held virtually as a webinar via the Zoom online meeting platform. The webinar video is available for viewing for those with access to the internet, via the Metro Project website: [www.metro.net/projects/i-605-corridor-improvement-project/](http://www.metro.net/projects/i-605-corridor-improvement-project/) <<http://www.metro.net/projects/i-605-corridor-improvement-project/>>.

The community meetings provided an update on the I-605 CIP and allowed staff to gauge the community's level of interest based on their concerns and the comments that were solicited about the revised project alternatives that avoid residential property acquisitions. The in-person meetings followed the same format beginning with a 30-minute open house segment to allow attendees to learn about the Project, view exhibits, and speak with the Project team. The open house was followed by a presentation with a question and answer session.

Each meeting in-person was held in the evening to allow residents and commuters the opportunity to attend after their workday. The virtual meeting was held midday during lunchtime. The Project team collaborated closely with corridor city staff, the Gateway Cities Council of Governments, the offices of Supervisor Solis (SD-1) and Supervisor Hahn (SD-4), Metro Director Fernando Dutra, and Community Based Organizations (CBO) to develop and implement a robust public outreach strategy. This strategy included providing project materials in English and Spanish, with simultaneous interpretation provided at meetings to ensure broad participation.

Table 1, shown below, summarizes the attendance and participation for all the stakeholder and community update meetings.

Additional outreach efforts included:

- Presentations at Metro's Technical Advisory Committee (TAC) meeting and the Gateway Cities Council of Governments TAC meetings.

- Distributing 4,475 sets of factsheets and meeting flyers (in English and Spanish) at CBO events.
- Posting information on the project website which received 9,719 visits.
- Mailing 33,936 postcards to businesses and homes within 1,000-foot radius of the project area.
- Issuing three media press releases in English.
- Organizing and setting up 10 CBO pop-up events and information booths, with more than 1,500 interactions and handing out flyers during the events (more than 460 people signed up for project updates).
- A Spanish language interpreter was available for the attendees during the meetings.

**Table 1**

Meeting Date & Time	Meeting Location	Attendance	No. of Comments Submitted
Tuesday, July 9, 2024 6:00-7:30 PM	The Reagan Banquet Center 9545 Washburn Road Downey, CA 90242	63	16
Wednesday, July 10, 2024 6:00-7:30 PM	Pico Rivera Golf Course 3260 Fairway Drive Pico Rivera, CA 90660	51	36
Thursday, July 11, 2024 5:30-7:30 PM	Lambert Park Auditorium 11431 McGirk Avenue El Monte, CA 91732	19	9
Tuesday, July 16, 2024 12:00-1:30 PM	Virtual Meeting	94	89
Thursday, July 18, 2024 6:00-7:30 PM	Cerritos College, Fine Arts Building 11110 Alondra Boulevard Norwalk, CA 90650	22	21
Thursday, August 29, 2024 6:00-8:00 PM	San Angelo Park 245 S. San Angelo Avenue La Puente, CA 91746	58	31
<b>TOTAL</b>		<b>307</b>	<b>202</b>

Several days after the meetings, an e-mail blast was sent to all meeting attendees (who provided their email addresses) and all stakeholders in the I-605 CIP database. The email invited everyone to send additional comments and view all meeting materials, including the presentation, factsheet and frequently asked questions and answers, which were also available on the Project website.

Over 300 participants provided more than 200 total public comments during the meeting series. The key points/issues raised were:

- Concerns regarding right-of-way (ROW) acquisitions (specifically details about no partial and commercial property acquisitions).

- 
- Opposition to freeway expansion.
  - Freeway noise (concerns due to inadequate soundwall height).
  - Potential construction impacts on surrounding areas.
  - Safety concerns related to roadway geometric deficiencies (especially at the I-105 and Studebaker intersection).
  - Bike lane safety issues such as better lighting at San Gabriel River access points.
  - Support for alternatives like carpool and High-Occupancy Toll (HOT) lanes without the need for acquisitions or freeway expansion and avoiding increased congestion.
  - Issues related to single-occupancy vehicle use in HOT lanes.
  - Questions on how Metro can address induced demand and VMT.
  - Recommendations to eliminate bottlenecks at local interchanges.
  - Consider climate change in the planning process (heat island effect).

### CBO Engagement

CBO engagement was used to target outreach to Equity Focus Communities (EFC) along the corridor and within the project limits. Metro contracted North Star Alliances (NSA) to lead a strategic community engagement campaign that is supported by CBO partners that use “boots-on-the ground” to expand outreach efforts to a greater number of constituents. Pop-ups were held in the cities of Downey, Whittier, Baldwin Park, Pico Rivera, Norwalk, El Monte, and La Puente (Avocado Heights adjacent). In addition, project notices in the form of flyers and posters, door-to-door notices, e-blasts/e-newsletters, and notification toolkits were used to inform the public and project stakeholders.

NSA, the CBO administrator, successfully onboarded five CBOs as part of its CBO Partnership Program. This collaborative initiative aimed to leverage the extensive networks and local insights of these organizations to effectively disseminate information regarding the project.

The five CBOs are:

1. Mujeres Unidas Sirviendo Activamente (MUSA)
2. Rancho Los Amigos National Rehabilitation Center
3. Rio Hondo College
4. Streets Are For Everyone (SAFE)
5. Uptown Whittier Family YMCA

The CBO Partnership Program provided additional opportunities for the public to participate in the engagement process. To best target commuters in the area, bilingual English and Spanish meeting flyers were disseminated to inform project stakeholders about the nine community events that were being held throughout the corridor cities.

These efforts not only ensured widespread dissemination of project-related information, but also fostered an inclusive environment where community members could engage, inquire, and provide feedback on the I-605 CIP, while building relationships and strengthening the bond between Metro and the communities it serves. Through the CBO Partnership Program’s efforts, at least 34,921 community members within the corridor have been engaged to date.

The community engagement, events, and pop-ups occurred at:

- 
- Rio Hondo College (Whittier) on June 12, 2024
  - Business Expo (DoubleTree Hotel, Whittier) on June 18, 2024
  - Rancho Los Amigos Farmers Market (Downey) on June 27, 2024
  - Marvel Day Market (Baldwin Park) on July 6, 2024
  - Pico Rivera Farmer's Market on July 10, 2024
  - Norwalk Summer Nights on July 17, 2024
  - Parks After Dark (Avocado Heights / La Puente) on July 25, 2024
  - Parks After Dark (Avocado Heights / La Puente) on August 1, 2024
  - LA Care Back to School Event (El Monte) on August 9, 2024
  - Ready, Set, Backpack (El Monte) on August 22, 2024

### Community input on Safety Improvements

Several comments highlighted safety concerns related to traffic, intersections, and potential impacts on nearby schools, parks, and residential areas. For example, one commenter noted that the I-605 South exit at Whittier Blvd. poses a risk for cars making sharp turns onto Esperanza Ave. Addressing these safety concerns through a combination of freeway safety improvements and complete street enhancements creates a balanced approach to safety, integrated approach to multimodal elements, benefiting all road users-drivers, pedestrians, cyclists, and transit riders.

There are about 33 freeway segments along the 16-mile project corridor that need safety improvements based on collision data. In addition, there are approximately 15 major intersections adjacent to the I-605 freeway between the I-105 and I-10 freeways. Enhancing freeway safety helps contain freeway traffic, reducing the likelihood of vehicles diverting onto local streets due to incidents or congestion. This helps preserve neighborhood streets for local use, reinforcing the effectiveness of complete street designs. Improvements to freeway safety can reduce collisions and promote smoother traffic flow, minimizing sudden slowdowns and lessening the chance of diversion to surface streets. Meanwhile, complete street enhancements-such as safer pedestrian crossings, dedicated bike lanes, and improved sidewalks-offer organized, secure routes for all surface street users, supporting smooth traffic flow and reducing congestion.

Together, these measures mitigate high-speed freeway crashes and protect pedestrians, cyclists, and drivers, resulting in lower crash rates and related costs. This combined approach enhances safety, promotes sustainable practices, and improves the quality of life for all road users.

Commenters also addressed specific infrastructure needs, including soundwalls, pedestrian overcrossings, bike lanes, and deficiencies in the freeway design. For instance, one commenter inquired whether a soundwall would be installed on I-5 North from I-605 to Lakewood Blvd. On September 10, 2024, a resident near the northbound I-5 off-ramp to Paramount Blvd. reported a crash where a vehicle broke through her property wall due to a lack of soundwall coverage at the off-ramp. Another commenter noted that the bridge at Whittier Blvd. requires repairs. For more information on crash severity data from 2019 to 2023, refer to Attachment C.

The community feedback on the I-605 Corridor Improvement Project (CIP) has significantly influenced staff's proposed alternative recommendations. Due to the community's input and desire to have multimodal and safety improvements along the I-605 corridor, staff are recommending a revised set of alternatives presented in this report for the Board's consideration and seeking approval in order



---

to resume the environmental review process and move I-605 CIP forward.

#### Community input on Conversion of HOV to HOT

The project aims to convert High-Occupancy Vehicle (HOV) lanes into ExpressLanes as an effective strategy to manage traffic congestion without significantly increasing vehicle miles traveled (VMT). Specifically, the updated Alternative 2 proposal, which repurposes the existing HOV lane as an ExpressLane, would be exempt from Caltrans' VMT Mitigation requirements. Many comments raised concerns and strong opposition to adding new lanes on I-605. There was a clear preference for alternatives not to expand the freeway and instead to use lanes for public transit or carpools. Some commenters emphasized that funds would be better invested in non-automotive transportation projects. By transforming underutilized HOV lanes into ExpressLanes, this approach maximizes lane efficiency, enabling solo drivers to pay for access during peak times, thereby maintaining free-flow conditions and reducing VMT without adding new lanes. ExpressLane benefits include improved congestion management, optimized road capacity, and increased lane efficiency, all while prioritizing carpoolers and transit vehicles.

#### Community Feedback Summary

Based on the comments received, the community supports improvements to the I-605 freeway, particularly improvements that do not acquire property but enhance safety and incorporate multimodal solutions. The community expressed interest in freeway upgrades, particularly managed lanes such as ExpressLanes that generate funding for multimodal projects, priorities that are well-reflected in Alternative 2. While there wasn't consensus on expanding ExpressLanes, there was some interest in High Occupancy Vehicle (HOV) lanes. Community feedback also raised concerns about widening the freeway, even within the existing Caltrans right-of-way, signaling a preference for solutions that minimize expansion while addressing congestion and safety challenges. Attendees voiced frustration with current congestion on the freeway and nearby local streets, citing long commute times and difficulties accessing the freeway. For example, one participant noted, *"We need a signal for the northbound on-ramp between Washington and Slauson off Pioneer-traffic backs up into Slauson because of this."*

### **DETERMINATION OF SAFETY IMPACT**

Approval of staff's recommendations has no known adverse impact on the safety of Metro's patrons and employees or users of the facility. Caltrans and local safety standards will be adhered to during the project development of the retooled I-605 CIP.

As noted in multiple public comments and shown in Attachment C, the I-605 corridor has demonstrated safety needs that would be addressed by advancing the I-605 CIP.

### **FINANCIAL IMPACT**

Funding the amount of \$3,650,000 is included in the FY25 adopted budget under Complete Streets & Highways Cost Center 4720, under the I-605 CIP for the remaining project elements under Contract No. AE333410011375, Project No. 461314 and Professional Service Account (50316) for I-605/I-5; and Contract No. AE5204200, Project No. 463314, and Professional Service Account (50316) for I-605/SR-60. Due to the delay in circulation of the Draft EIR, it is anticipated that a contract modification will be needed to conclude the environmental phase at a future date. Staff anticipates

---

that cash flow expenditures may exceed the current FY25 budget. If the Board decides to proceed, an additional budget of approximately \$30 million will be needed to complete the PAED phase.

The implementation of future improvements would be subject to the availability of funds, as the I-605 CIP in its entirety cannot currently be constructed due to financial limitations. Implementation of all improvements between I-105 and I-10 would cost several billion dollars, which are not all accounted for in Measures R and M.

#### Impact to Budget

Should the Board approve the staff recommendations and if additional funds are needed in FY25, staff will revisit the budgetary needs using the quarterly and mid-year adjustment processes.

The source of funds is Measure R Highway Capital (20%) Funds. This fund source is not eligible for bus and rail operations or capital expenditures.

### **EQUITY PLATFORM**

Before 2020, Metro and Caltrans pursued I-605 freeway expansion to address traffic demands but faced criticism for its disproportionate impact on historically marginalized communities. The project risked displacing homes and businesses, worsening air quality, and increasing noise pollution in predominantly communities of color. In response, Metro's Motion 42 shifted policy toward a multimodal, community-centered approach, emphasizing collaboration with local stakeholders to achieve equitable outcomes. This marked a rethinking of regional highway planning to prioritize both infrastructure needs and social equity.

The revised design alternatives for the I-605 project were presented to community members and stakeholders who live and work along the corridor. The goal was to create a multimodal strategy that would improve regional and local mobility, enhance air quality, and foster economic vitality, social equity, and environmental sustainability. This process was intentionally designed to engage communities that have been historically harmed and disproportionately affected by previous transportation decisions. The revised design focuses on multimodal solutions developed in partnership with residents and stakeholders, aiming to deliver transportation benefits that move people and goods seamlessly, equitably, and sustainably through the San Gabriel River Corridor.

Looking ahead, Metro and Caltrans plan to work closely with local officials and communities along the freeway to understand their priorities and gather feedback on how the freeway has impacted their lives-both positively and negatively.

### **IMPLEMENTATION OF STRATEGIC PLAN GOALS**

The I-605 CIP supports the following Metro Vision 2028 Strategic Plan Goals:

1. Provide high-quality mobility options that enable people to spend less time traveling.
2. Transform LA County through regional collaboration

The I-605 CIP also supports the following Multimodal Highway Investment Objectives:

1. Advancing the mobility needs of people and goods within Los Angeles County by developing projects and programs that support traffic mobility and enhanced safety, economic vitality, equitable impacts, access to opportunity, regional sustainability; and resiliency for affected local communities and the region.
2. Work with local communities to reduce disparities caused by existing highway systems and develop holistic, positive approaches to maintain and improve the integrity and quality of life.
3. Ensure that local and regional investment in Los Angeles County's highway system - particularly the implementation of Measures R and M priorities - is considered within the context of a countywide multimodal, integrated planning vision that reflects a holistic approach to meeting the needs of local communities, reducing disparities, creating a safer and well-maintained transportation system, and fostering greater regional mobility and access to opportunities.

### **ALTERNATIVES CONSIDERED**

Staff recommend advancing four build alternatives into the environmental process to address the safety and multimodal improvements needed in the corridor. The environmental process would allow for the Board to make further decisions on which of the build alternatives to move forward after a transparent community input process and evaluation of the impacts and benefits.

The Board could choose, instead, to approve less than four project alternatives in full or through a phased approach as funding becomes available. This approach would reduce the ability for the community to understand the impacts and benefits after further environmental study, of all four build alternatives presented to them as part of the recent community outreach reported on in this report.

In selecting one or more of the build alternatives and a phased approach to implementation, the incremental approach would allow some multimodal projects, like protected bike lanes, safety improvements, at certain locations, or enhanced transit stops, to be implemented in stages. Local agencies could start with smaller Measure R or M grants to fund initial phases, demonstrating success and building a foundation for securing additional funding for broader improvements over time. Highlighting projects that connect to the I-605 corridor and serve multiple transportation modes can increase competitiveness in funding applications.

Also, the Board could choose not to approve the recommendations. However, this option is not advised, as doing so would delay the implementation of critical improvements designed to enhance safety, mobility, and operational efficiency across the I-605 corridor. Postponing these upgrades would not result in needed improvements to address collision rates, lack of multimodal transportation options, and inefficient flow of vehicles, which negatively impact local residents, commuters, freight operations, and emergency response times. Furthermore, delays in project approval may increase future costs, as construction prices and demand for resources are expected to rise. Consequently, approving these recommendations is essential to maintaining regional connectivity and addressing pressing infrastructure needs effectively and promptly.

As heard in the community outreach meetings, postponing enhancements to the I-605 corridor,

---

particularly as the population grows, could fail to address safety and multimodal concerns and further deteriorate traffic conditions that impact commuters and regional economic activity.

### **NEXT STEPS**

Upon approval by the Board, staff will resume work on the environmental review phase of the retooled I-605 CIP, in accordance with Motion 42.

Upon reinitiation of the environmental process, staff will develop an implementation plan and identify segments and priorities with independent utility that can be constructed in consultation with Caltrans and the local jurisdictions. Staff will return to the Board for contract amendments as necessary. Additionally, staff will also continue to seek federal and state grant funds to support the improvements.

Staff will report back to the Board on major milestones, as needed.

### **ATTACHMENTS**

Attachment A - I-605 CIP Community Outreach Meetings Summary Report


Attachment B - Board Motion 42 (File # 2020-0733)

Attachment C - Crash Severity Data from 2019 to 2023

Attachment D - Proposed Complete Street and Multimodal Elements

Prepared by: Carlos J. Montez, Deputy Executive Officer, Complete Streets and Highways, (213) 547-4366  
Michelle E. Smith, Executive Officer, Complete Streets and Highways, (213) 547-4368  
Avital Barnea, Senior Executive Officer, Multimodal Integrated Planning, (213) 547-4317  
Jody Litvak, Executive Officer, Community Relations, (213) 922-1240  
Monica Bouldin, Deputy Chief, Customer Experience, (213) 431-4918

Reviewed by: Ray Sosa, Chief Planning Officer, (213) 547-4274



Stephanie N. Wiggins  
Chief Executive Officer



# I-605 Corridor Improvement Project Community Outreach Meetings Summary Report

September 2024

**Prepared for:**

Los Angeles County Metropolitan Transportation Authority  
1 Gateway Plaza  
Los Angeles, CA 90012

**Prepared by:**

HDR & Parsons Corporation  
c/o Arellano Associates  
5851 Pine Avenue, Suite A  
Chino Hills, CA 91709



Page intentionally left blank.

## TABLE OF CONTENTS

<b>1.0</b>	<b>PROJECT SUMMARY .....</b>	<b>6</b>
<b>1.1.</b>	<b>Report Organization .....</b>	<b>7</b>
<b>2.0</b>	<b>PUBLIC OUTREACH .....</b>	<b>7</b>
<b>2.1.</b>	<b>Public Meeting Highlights .....</b>	<b>7</b>
<b>2.2.</b>	<b>Public Meeting Process, Messaging &amp; Input.....</b>	<b>9</b>
2.2.1.	In-person Meeting Process .....	9
2.2.2.	Meeting Stations .....	10
2.2.3.	Virtual Meeting Process.....	11
2.2.4.	Public Input & Key Themes .....	11
2.2.4.1.	<i>Comment Themes from In-Person Meetings .....</i>	<i>11</i>
2.2.4.2.	<i>Comment Themes from Virtual Meeting .....</i>	<i>13</i>
<b>2.3.</b>	<b>Focused Briefings .....</b>	<b>14</b>
<b>2.4.</b>	<b>Communication Resources .....</b>	<b>15</b>
2.4.1.	Website.....	16
2.4.2.	Project Factsheet.....	16
2.4.3.	Project Frequently Asked Questions.....	16
2.4.4.	Stakeholder Database.....	17
2.4.5.	Issues Matrix, Email & Helpline Log.....	17
<b>2.5.</b>	<b>Team Led Notifications.....</b>	<b>17</b>
2.5.1.	Project Update Pre-notification.....	17
2.5.2.	Postal Notices .....	18
2.5.3.	Electronic Mail.....	18
2.5.4.	Metro E-Newsletters .....	19
2.5.5.	Social Media .....	20
2.5.5.1.	<i>Organic Social Media Advertisements .....</i>	<i>20</i>
2.5.5.2.	<i>Paid Social Media Advertisements .....</i>	<i>19</i>
<b>2.6.</b>	<b>CBO Partner Led Notifications &amp; Engagements .....</b>	<b>19</b>
2.6.1.	Notification Toolkit.....	21
2.6.2.	Flyer Distribution .....	21
2.6.3.	Transit Intercepts.....	21
2.6.4.	Pop-up Events and Information Booths .....	22
<b>2.7.</b>	<b>Earned Media .....</b>	<b>22</b>
<b>3.0</b>	<b>NEXT STEPS .....</b>	<b>23</b>

### TABLE OF TABLES

Table 2.1-1: Summary of Community Meetings .....	8
Table 2.2.2-1: In-Person Meeting Display Stations .....	10
Table 2.3-1: Summary of Stakeholder Briefings.....	15
Table 2.4-1: Outreach by Community .....	16
Table 2.5.1-1: Pre-Notification to Previously Engaged Stakeholders.....	18
Table 2.5.2-1: Postal Notice Distributions .....	18
Table 2.5.3-1: Community Meeting E-blasts .....	19
Table 2.5.4-1: Metro E-Newsletters.....	19
Table 2.5.5.1-1: Facebook Posts.....	20
Table 2.5.5.1-2: Nextdoor Posts .....	20
Table 2.5.5.2-1: Facebook Advertisements .....	19
Table 2.3.4.2-2: Instagram Advertisements .....	19
Table 2.6.3-1: Summary of Transit Intercepts .....	21
Table 2.6.4-1: Pop-up Events.....	22
Table 2.7-1: External Media Coverage .....	23

### TABLE OF TABLES

Image 2.5.2-1: Meeting #6 Mailing Area .....	18
Image 2.6-1: Earned Social Media Posts.....	20
Image 2.6.4-1: Pop-up Event Photos .....	22



TABLE OF APPENDIX

Appendix.....	A1
Appendix A: Public Meetings.....	A2
Appendix B: Communication Resources.....	A46
Appendix C: Pre-Notification Letter and Postal Notices.....	A124
Appendix D: E-Mail Notifications and Updates.....	A133
Appendix E: Social Media.....	A151
Appendix F: CBO Partner Led Outreach.....	A160
Appendix G: External Media Coverage.....	A220

Page intentionally left blank.

## 1.0 PROJECT SUMMARY

The Interstate 605 (I-605) freeway is one of the busiest highways in the greater Los Angeles (LA) area. It connects nine east-west freeways and is a critical transportation corridor for people and goods traveling from the LA County San Gabriel Valley and foothill communities in the north to the Gateway Cities and coastal communities in the south and beyond. The I-605 is frequently congested during peak travel times and experiences collisions at rates higher than the statewide average. The I-605 Corridor Improvement Project (Project) was proposed to find solutions to help improve regional circulation, and safety along the corridor from the City of Baldwin Park to the City of Norwalk and includes improvements along the I-605 as well as to segments of Interstate 10 (I-10), State Route 60 (SR-60), Interstate 5 (I-5), and Interstate (I-105).

From 2016 to 2020, the Los Angeles Metropolitan Authority (Metro), conducted a significant amount of planning and outreach in collaboration with Caltrans, I-5 Joint Powers Authority, San Gabriel Valley Council of Governments (SGVCOG), Gateway Cities Council of Governments (GCCOG), local Cities, and the County of Los Angeles in the Project area. Several proposed alternatives were developed with the goal of relieving congestion and improving traffic safety along the corridor. In 2020, the Metro Board (Board) directed staff to delay release of the Draft Environmental Impact Report/Environmental Impact Statement (EIR/EIS) due to concerns over the high number of likely property relocations. The Board further directed staff to come up with less impactful improvements, while increasing multi-modal alternatives and better aligning proposed improvements with various local and state policies related to equity, greenhouse gas emissions, and smart freeway management technology.

The following **Project Goals** outline the primary purpose and need for this project.

- Improve operations and safety
- Enhance mobility and regional connectivity
- Increase person throughput via carpooling, transit, multimodal use
- Avoid residential displacements by accommodating the design mostly within the Caltrans-owned right of way (ROW).

Pursuant to the Board's direction, in 2023 the Metro Team coordinated with Caltrans to redesign of the project alternatives, and from July to August 2024, they engaged with corridor residents and other stakeholders to present the '*Reimagined*' I-605 Corridor Improvement Project.

The updated **Project Alternatives** include:

**Alternative 1** – Existing conditions (no build)

**Alternative 2** – Convert the existing HOV lanes to ExpressLanes and incorporate multimodal and Transportation System/Demand Management (TSM/TDM) improvements

**Alternative 3** – Convert existing HOV lanes to ExpressLanes, add an additional ExpressLane in each direction, and incorporate multimodal and TSM/TDM improvements

**Alternative 4** – Maintain the existing HOV lanes, add a second HOV lane in each direction, and incorporate multimodal and TSM/TDM improvements

## 1.1. Report Organization

The Public Outreach summary that follows includes seven main sections, as described below:

- **Section 2.1** provides a high-level overview of the public meeting effort and its outcome;
- **Section 2.2** summarizes the public meetings and other engagements and the feedback collected;
- **Section 2.3** summarizes the additional presentation and briefings with key stakeholders;
- **Section 2.4** summarizes the various information resources employed by the team to manage and inform the public;
- **Section 2.5** summarizes Project Team led notification tools and tactics employed to reach and involve the public in the meeting process;
- **Section 2.6** summarizes CBO Partner led notification tools and tactics employed to reach and involve the public in the meeting process; and
- **Section 2.7** summarizes the identified earned media that resulted from the collective outreach effort.

## 2.0 PUBLIC OUTREACH

An updated outreach campaign was planned and executed to communicate the reimagined project to the public and key stakeholders. This plan featured a series of public meetings and included a comprehensive notification plan, supported by partnerships with Community Based Organizations (CBO's), a series of community meetings, and multiple key stakeholder briefings. The Project website and collateral materials were also updated in support of this engagement effort. The report that follows provides a detailed summary of these efforts and the feedback received during this time.

### 2.1. Public Meeting Highlights

In the summer of 2024, six (6) community meetings were held to present the reimagined project and revised alternatives. The series began on July 9th and completed on August 29th with five (5) meetings held in person in the Cities of Downey, El Monte, La Puente (Avocado Heights), Norwalk, and Pico Rivera, as well as one (1) meeting held virtually via the Zoom online meeting platform. The webinar video is now available for viewing by anyone with access to the internet, via the Metro Project website: [www.metro.net/projects/i-605-corridor-improvement-project/](http://www.metro.net/projects/i-605-corridor-improvement-project/).

Metro hosted these community meetings to provide updates on the project and to gauge the community's level of interest and support. Each meeting followed a consistent format, starting with a 30-minute open house where attendees could learn about the project, view exhibits, and engage with the project team. This was followed by a formal presentation and a Question and Answer (Q&A)

session. After each Q&A, the Project Manager and team addressed specific questions from the attendees.

Meetings were scheduled in the evenings to allow residents and commuters the opportunity to attend after their workday. The Project Team collaborated closely with corridor city staff, the Gateway Cities Council of Governments, and the Offices of Metro Board Director Hilda Solis (SD-1) and Board Director Janice Hahn (SD-4) to develop and implement a robust public outreach strategy. This strategy included materials in English and Spanish, with simultaneous interpretation to ensure broad participation. Table 1 summarizes the attendance and participation for both meetings.

**Table 3.1-1: Summary of Community Meetings**

No	Date / Time	Location / Address	Sign-ins Collected		Questions / Comments
			Email / Mobile Phone	Attendees (Approx.)	
1.	Tuesday, July 09, 2024 6:00pm – 8:00 pm	The Arc, Reagan Banquet Center 9545 Washburn Rd Downey, CA 90242	33/30	63	16
2.	Wednesday, July 10, 2024 6:00pm – 8:00 pm	Pico Rivera Golf Club 3260 Fairway Dr Pico Rivera, CA 90660	26/26	51	36
3.	Thursday, July 11, 2024 5:30 pm – 7:30 pm	Lambert Park Auditorium 11431 McGirk Av El Monte, CA 91732	16/8	19	9
4.	Tuesday, July 16, 2024 12:00 pm – 1:30 pm	Zoom Webinar	84	94	89
5.	Thursday, July 18, 2024 6:00 pm – 8:00 pm	Cerritos College, Fine Arts Building 11110 Alondra Blvd Norwalk, CA 90650	19/8	22	21
6.	Thursday, August 29, 2024 6:00 pm – 8:00 pm	San Angelo Park 245 S San Angelo Av La Puente, CA 91746	41/18	58	31
Total			219/90	307	202

Over 300 public comments were received during the meeting series. Much of the comments, questions and resulting dialogue centered on: Right-of-Way (ROW) impacts (e.g. potential for property acquisitions), noise concerns due to inadequate wall height, construction impacts, a safety issue at I-105 and Studebaker, bike lane safety issues, the support for carpool and HOT lane alternatives without acquisitions, freeway expansion increasing congestion, resulting improvements on local and highway traffic operations and speed, use of single occupant vehicles on HOT lanes, support for alternatives without displacing homes, induced demand and vehicle miles traveled (VMT), eliminating bottlenecks, and tackling climate change. Participants with more specific or unique inquiries were encouraged to speak with staff on a one-on-one basis at the exhibit stations following the Q&A, allowing for more in-depth responses and providing more Q&A time for comments/questions, which served the greater audience interests.

An individual summary for each public meeting including all comments, the in-person and virtual presentations, and display exhibits may be found in Appendix A.

## 2.2. Public Meeting Process, Messaging & Input

The public and key stakeholders were included in the outreach process through a series of public meetings. Each engagement provided project information, built awareness, educated participants on the Project's revised need and goals, and encouraged participation and feedback.

### 2.2.1. In-person Meeting Process

Upon arrival at the public meetings, participants were welcomed, thanked for their attendance, encouraged to sign-up for future meeting invitations and Project updates, provided with informational materials, and invited to review display station exhibits with Project staff. Comment cards were made available to solicit community feedback. Spanish-speaking staff offered interpretive equipment to Spanish-speaking attendees, and a Spanish language interpreter provided a simultaneous experience to assist attendee's comprehension of the presentation, as needed.

Each meeting provided the same materials, listed below:

- Meeting Agenda (Bilingual; English & Spanish)
- Overview Fact Sheet (English & Spanish)
- Frequently Asked Questions (FAQs) (English & Spanish)
- Comment Card (Bilingual; English & Spanish)
- Exhibit Boards (English)
- Presentation (Bilingual; English & Spanish; Available upon request only)

Several days after the meetings, an e-mail blast was sent to all meeting attendees who provided their email address, as well as to all stakeholders in the Project database, to invite them to view and download the meeting materials, including meeting presentation, fact sheet and FAQ, which were made available on the Project website.

A PowerPoint presentation was conducted by Metro. Each meeting's presentation lasted approximately 30 minutes, and the content was the same for each of the meetings. The presentations were initiated by Ms. Kim Tachiki-Chin, Community Relations Manager, who welcomed the audience and introduced the Project Team. A local elected official made opening remarks, and Metro's Project Manager, Mr. Carlos Montez, conducted the presentation. The presentation covered:

- Project Purpose & Overview
- Project History & Updates
- Current Activities
- Next Steps

Presentations concluded with a microphone enabled Q&A session supported by the various experts from the Project team. Metro staff led the session by reading aloud comments and questions that had been submitted through in-meeting comment cards providing transparency for all to hear. Attendees were invited to comment or ask general questions.

### 2.2.2. Meeting Stations

The July and August meetings had four information stations. At Station 1, guests had the opportunity to discuss Mobility and view an informational board featuring a Bicycle network map and imagery of complete streets. Station 2 focused on ExpressLanes and featured information on the Metro ExpressLanes program features. Station 3 displayed the proposed project alternatives for each of the five major freeways and interchanges. Lastly, Station 4 displayed a summary about Community Based Organization (CBO) outreach partnerships. Further description of these stations can be found in the table below.

**Table 3.2.2-1: In-Person Meeting Display Stations**

Station No. / Topic	Materials
<b>Station 0:</b> Welcome/ Refreshments	<b>Display Boards</b> <ul style="list-style-type: none"> <li>• Welcome/Agenda</li> <li>• Project Need and Purpose</li> <li>• Contact Us</li> </ul> <b>Handouts</b> <ul style="list-style-type: none"> <li>• Comment Card</li> <li>• Project Factsheet</li> <li>• Metro Pocket Maps</li> </ul>
<b>Station 1:</b> Mobility Improvements: Bicycle, Pedestrian and Transit Networks	<b>Display Boards</b> <ul style="list-style-type: none"> <li>• Bicycle Network Improvements</li> <li>• Pedestrian &amp; Transit Improvements</li> </ul>
<b>Station 2:</b> How ExpressLanes Work TSM/TDM Strategies	<b>Display Boards</b> <ul style="list-style-type: none"> <li>• How Express Lanes Work</li> <li>• TSM/TDM Strategies</li> </ul>
<b>Station 3:</b> Design/Cross Sections	<b>Display Boards</b> <ul style="list-style-type: none"> <li>• Updated Alternatives: Cross-section I-605</li> <li>• Updated Alternatives: Cross-section I-5</li> <li>• Updated Alternatives: Cross-section SR-60</li> <li>• Updated Alternatives: Cross-section I-605/I-105 Interchange Connector</li> <li>• Updated Alternatives: Cross-section I-605/I-10 Interchange Connector</li> </ul>
<b>Station 4:</b> Partnering with Communities	<b>PowerPoint Presentation:</b> <ul style="list-style-type: none"> <li>• Partnering with Communities</li> </ul>

### 2.2.3. Virtual Meeting Process

The virtual community meeting took place on July 16, 2024, via Zoom. The webinar covered the same information presented during the in-person community meetings, including a general project overview, project updates, and proposed alternatives. During the presentation, participants were encouraged to provide comments and ask questions via the Zoom Q&A feature. After the formal presentation, project team members addressed these questions verbally for all to hear. Additionally, Project Staff shared links to resources, including a copy of the presentation and the project website, through Zoom's chat feature, adding convenience and improved access to help inform and educate those in attendance. A recording of the virtual meeting is available through the Project webpage for those that were unable to attend a scheduled meeting.

### 2.2.4. Public Input & Key Themes

The six community meetings collectively attracted over 300 participants who submitted more than 200 questions and comments. Community feedback was only gathered through in-meeting comment cards and the Zoom Q&A function which were then read aloud by Metro Staff, providing consistency of process for all meetings. The Team also encouraged attendees to provide additional thoughts through September 13, 2024, to allow for more comprehensive input from the public. In total, the Project received 113 written comment card submissions and 89 comments and questions via virtual Q&A feedback.

#### 2.2.4.1. *Comment Themes from In-Person Meetings*

Below is a list of common themes compiled from written comment cards collected during the six in person community meetings and highlighted social, practical, and environmental concerns.

#### **Property and Community Impact:**

- Many comments were concerned with the potential impact on properties, such as homes, businesses, and community spaces. There were questions about whether properties would be acquired or demolished, and how the project would affect local neighborhoods.
- **Examples:**
  - Will there be any demolition of homes on Linard Street, South El Monte?
  - Are you going to acquire any residences? Yes or no?

#### **Opposition to Expanding Freeways:**

- Many comments expressed concerns about expanding freeways, adding new lanes, or creating express lanes. There was a strong preference for alternatives to freeway expansion, such as public transportation or carpool lanes.
- **Examples:**
  - No expansion; no more new lanes.
  - Expanding I-605 is totally inappropriate. Those same funds should be better spent on non-automotive transportation projects.



### **Safety and Traffic Concerns:**

- Several comments focused on specific safety concerns related to traffic, dangerous intersections, and the impact of the project on local schools, parks, and residential areas.
- **Examples:**
  - 605 South exit on Whittier Blvd. is dangerous for cars turning sharply onto Esperanza.
  - What will be the impact on Unsworth Elementary and Dennis the Menace Park?

### **Equity and Social Impact Concerns:**

- There was concern that paid express lanes could exacerbate inequality, benefiting wealthier individuals while disadvantaging low-income communities. Additionally, there were worries about potential displacement of residents, particularly from working-class neighborhoods.
- **Examples:**
  - Strongly oppose paid lanes on freeways = double taxation.
  - Working-class families have a history of displacement in LA CO—I am not confident about this—sorry.

### **Concerns About Environmental Impact:**

- Several comments mentioned the potential negative environmental impacts of the project, such as increased greenhouse gas emissions, the heat island effect, and worsening air quality in already polluted areas.
- **Examples:**
  - Global climate disruption, caused by tailpipe emissions, is setting heat records—killing people in California.
  - How are increased demand, increased GHG, and increased VMTs being addressed?

### **Concerns About Specific Infrastructure Issues:**

- Commenters also raised issues related to specific infrastructure elements, such as sound walls, bridges, bike lanes, and pedestrian improvements.
- **Examples:**
  - Will there be a sound wall installed on 5 North freeway from 605 freeway to Lakewood Blvd?
  - The bridge at Whittier Blvd. over the crossing is in need of repair—it sounds like it's ready to fail.

### **Support for Public Transportation:**

- A significant number of comments advocated for investment in public transportation, including rail options, bus rapid transit (BRT), and non-automotive transportation solutions.
- **Examples:**
  - We need more commuter-rail options.
  - The best way to get cars off the road is to make it easier to use public transportation.

### **Requests for Transparency and Information:**

- There were multiple requests for more information, clearer communication, and greater transparency about the project's details, timelines, and decision-making processes.
- **Examples:**
  - How can I get a copy of the presentation?
  - When will you update your website with new slides?

#### *2.2.4.2. Comment Themes from Virtual Meeting*

The common themes listed below were compiled from the 89 comments submitted during the virtual community meeting. Participants submitted their comments through the Zoom Q&A function.

### **Opposition to Freeway Expansion and Widening:**

- Many comments expressed strong opposition to the expansion and widening of freeways, citing concerns about its effectiveness in reducing congestion and its negative impact on the environment and communities. There's a preference for alternatives such as public transportation improvements and non-freeway-related projects. Examples:
- **Examples:**
  - There is absolutely no justification for freeway widening in the modern era. We know that adding lanes does not decrease congestion and encourages driving.
  - Why is Metro wasting \$5B widening freeways and encouraging more driving if we are in a climate crisis?

### **Concerns About Express Lanes and Equity:**

- Several comments raised concerns about the implementation of express lanes, particularly regarding their impact on equity. Many feel that express lanes benefit only those who can afford them, potentially worsening traffic for those who cannot.
- **Examples:**
  - If you add the express lane (yes you would make money) however, you'd discourage many people who don't have the financial ability to pay for this lane creating more traffic rather than reduce it.
  - One or more of the alternatives proposes the conversion of free HOV lanes to toll Express lanes... Does access only improve for those with surplus income and the ability to pay?

### **Requests for Public Involvement and Transparency:**

- Numerous comments called for greater public involvement in the decision-making process, asking for more opportunities to comment, clearer communication, and transparency about the project details and impacts. Examples:
- **Examples:**
  - Metro board had instructed staff in October 2020 to work with community-based orgs on this project, is this the extent of that outreach?

- Will there be a public comment section on your website? And if there is, what is the website address or link?

### **Safety and Environmental Concerns:**

- Participants are concerned about the safety and environmental impacts of the proposed alternatives, including potential increases in vehicle emissions, displacement of communities, and insufficient consideration of alternative transportation modes.
- **Examples:**
  - What are the emissions impacts of each of the alternatives?
  - Are traffic fatalities just an excuse to 'increase capacity' at exits like Washington Blvd.?

### **Interest in Alternative Transportation Solutions:**

- Many comments suggested investing in alternative transportation solutions rather than expanding freeways. Suggestions included improving public transportation, enhancing bike paths, and developing light rail routes. Examples:
- **Examples:**
  - Could building out alternative modes of transportation (Metro lines, frequent reliable bus service) that can better handle more people than cars be more valuable than expanding lanes?
  - Metro should help fund the construction of the San Gabriel Valley greenway network before investing more money on freeways.

### **Technical and Specific Project Details:**

- Several comments requested detailed technical information about the project, including costs, design specifics, and the potential impacts on properties and communities.
- **Examples:**
  - How much will each alternative cost for the 605? What are the impacts, Environmental and displacement, on the surrounding community for each alternative?
  - How do I know if my property is affected by Caltrans ROW? I understand there is no displacement, but I am worried about the impact on my property.

## **2.3. Focused Briefings**

In preparation for the public meetings, Carlos Montez (Project Manager) also held briefings with representatives from the United States House of Representatives, Metro Board of Directors, Gateway Cities Council of Governments, County of Los Angeles Board of Supervisors, and others from February to August 2024 to provide project updates and preview the community meeting presentation. These engagements have been detailed below.

**Table 3.3-1: Summary of Stakeholder Briefings**

No	Date	Stakeholder
1.	2/26/24	Office of Metro Board Director, Janice Hahn, 4 <sup>th</sup> District: Luke Klipp, Sr. Transportation Deputy
2.	3/15/24	Office of Metro Board Director, Fernando Dutra: Marisa Perez, Executive Deputy GCCOG
3.	03/20/24	Office of Metro Board Director, Hilda Solis, 1 <sup>st</sup> District: Ben Feldman, Special Projects Deputy
4.	05/02/24	Office of Metro Board Director, Hilda Solis, 1 <sup>st</sup> District: Ben Feldman, Special Projects Deputy Office of Metro Board Director, Janice Hahn, 4 <sup>th</sup> District: Vivian Gomez, Transportation Deputy Office of City of Los Angeles Mayor, Karen Bass: Tina Backstrom, Sr. Director of Transportation
5.	05/30/24	Office of Metro Board Director, Fernando Dutra: Fernando Dutra, Director and Marisa Perez, Executive Deputy GCCOG: Yvette Kirrin, Engineer
6.	06/03/24	Office of Metro Board Director, Janice Hahn, 4 <sup>th</sup> District: Luke Klipp, Sr. Transportation Deputy and Vivian Gomez, Transportation Deputy
7.	06/04/24	GCCOG 91/605/405 Technical Advisory Committee
8.	06/10/24	Metro Technical Advisory Committee Meeting
9.	07/29/24	Office of Metro Board Director, Hilda Solis, 1 <sup>st</sup> District: Ben Feldman, Special Projects Deputy, Maria Ponce, Field Deputy, Eva Thiel-Maiz, Senior San Gabriel Field Deputy, Andrea Moreno, San Gabriel Valley District Director, Guadalupe Duran-Medina, Planning Deputy
11.	08/02/24	Office of Metro Board Director, Fernando Dutra: Marisa Perez, Executive Deputy GCCOG
12	08/14/24	Office of Congressman, Linda Sanchez, 38 <sup>th</sup> District

## 2.4. Communication Resources

Project information was dispersed primarily through the project website and collateral materials. The project website was continually updated with current project information throughout the engagement period. Collateral materials were developed for sharing both online and at the in-person community meetings. These included the Factsheet and Frequently Asked Questions (FAQs). In addition, a stakeholder database and additional comments log have been maintained since the start of the project. The database was used to capture and communicate to stakeholders through direct mail and email, while the log captured stakeholder input for Project record and for the technical team to consider and use toward the advancement of the overall improvements. Copies of the Factsheet, FAQ, additional comments log, and letters sent during the comment period can be found in Appendix B.

Below is an overview summary of the tools and methods applied to engage the public for each of the corridor jurisdictions.

**Table 3.4-1: Outreach by Community**

Community*	In-Person Meeting	Pop-up Event	Transit Intercept	Postal Mailing	Flyer Drops	Social Media Ads	CBO Partners	Additional Non-Geographic Tactics
Baldwin Park		✓	✓	✓	✓	✓	✓	✓
El Monte	✓	✓	✓	✓	✓	✓	✓	✓
South El Monte				✓	✓	✓	✓	✓
Avocado Heights, City of Industry & La Puente	✓	✓	✓	✓	✓	✓	✓	✓
Pico Rivera	✓	✓	✓	✓	✓	✓	✓	✓
Whittier		✓	✓	✓	✓	✓	✓	✓
West Whittier & Los Nietos				✓	✓	✓	✓	✓
Santa Fe Springs				✓	✓	✓	✓	✓
Downey	✓	✓	✓	✓	✓	✓	✓	✓
Norwalk	✓	✓	✓	✓	✓	✓	✓	✓

\*Communities ordered from north to south along I-605.

\*\*Additional non-geographic outreach tools and tactics summated in the sections that follow.

#### 2.4.1. Website

The website content was created through a collaborative effort involving Arellano Associates, HDR, Parsons, and Metro. This collaboration consisted of updating the project description and status, relevant project documents, and the corridor map. Community meeting dates were added to the website and kept current as new meetings were scheduled. Meeting recordings and presentations were also uploaded to the website for viewers to download and watch at their leisure. The webpage received 9,719 views throughout the outreach period, and was located at this address: <https://www.metro.net/projects/i-605-corridor-improvement-project/>.

#### 2.4.2. Project Factsheet

The project Factsheet was developed in both English and Spanish. It provided updated details about how the reimagined project differed from the initial project goals and alternatives. It also contained background information and outlined the specifics of the various planned alternatives. The factsheet was distributed at community meetings, events, and made available for download on the project website.

#### 2.4.3. Project Frequently Asked Questions

A set of project Frequently Asked Questions (FAQs) was also developed for both English and Spanish audiences. Since the FAQ included detailed project information as well as technical information, it

was a lengthier document and therefore was provided solely as online collateral. This ensured that community members could access, view, and download it at their convenience. The FAQ included 20 questions that highlighted changes to the project, offered definitions of key project features, and informed the community about the next steps of the project. It was made available for download on the project website.

#### 2.4.4. Stakeholder Database

The database is a primary record of engagement for the project comprised of local residents and businesses, business associations, local agencies, transportation agencies and groups, academic institutions, community and healthcare organizations, other social interest groups, as well as interested parties. This contact information served as the central foundation for notifications, used to distribute email and postal notices. The resource underwent continuous maintenance with additions stemming from the website, email, helpline, event, and public meeting sign-ups.

#### 2.4.5. Issues Matrix, Email & Helpline Log

Interested parties were encouraged to stay connected through the project's phone number and email, with messages accepted in both English and Spanish. The project team reviewed and collaborated on responses to all inquiries. Between June 17, 2024, and August 23, 2024, a total of 90 calls and comments were received and addressed. All comments were logged in an Additional Comments Log, including source, date, and response, when needed.

### 2.5. Team Led Notifications

To increase public awareness, various notification methods were employed prior to the community meetings. A mix of traditional and digital methods were used to notify and educate the public. Stakeholders who participated in the previous project outreach efforts were notified early to ensure they had every opportunity to participate in the process. In addition, a postcard was mailed to existing stakeholders along the corridor, emails distributed to known interested parties in the project database, online advertisements distributed through social media to zip codes aligned and adjacent to the corridor, and additional social media posts shared with Metro followers.

#### 2.5.1. Project Update Pre-notification

The project update and awareness message aimed to inform stakeholders that Metro and Caltrans had listened to their concerns and made significant efforts to incorporate the feedback received before the scheduled release of the Draft Environmental Document in October 2020. The letter was sent via USPS mail and email to all stakeholders who had previously been identified and/or opted-in to the database during previous outreach efforts. The letter introduced the reimagined project goals and alerted stakeholders to upcoming meetings where they would be able to learn more and share their feedback. Copies of the notification can be found in Appendix C.

Table 3.5.1-1: Pre-Notification to Previously Engaged Stakeholders

No	Date Sent	Purpose	Language	Description / Area	Count
1.	06/10/24	Meeting #1 – #5 Invitation	English & Spanish	Pre-existing stakeholder database contacts with <b>mailing addresses</b> .	1,145
2.	06/17/24		English & Spanish	Pre-existing stakeholder database contacts with <b>email addresses</b> .	880

### 2.5.2. Postal Notices

Postcard invitations were delivered via direct mail to the stakeholder database as well as all residents living within the project corridor. This notice was the principal method of notification for the meeting series. The double-sided postcard included recognizable project branding and advertised the meeting series in both English and Spanish. The notice of invitation was distributed via first-class mail, one week in advance of the community meetings.



Image 3.5.2-1: Meeting #6 Mailing Area

A meeting-specific mailing list was developed and used for the distribution. A list of 23,512 addresses was used to notify property owners, businesses, and tenants located within 1000-feet of the Project's Study area and within ¼-mile buffer of the freeway interchanges at I-605/I-10, I-605/SR-60, I-605/I-5, and I-605/I-105. The core of the mailing list was comprised of the stakeholder database, which will continue to be used and updated throughout the environmental phase to distribute Project meeting notices and updates. See Appendix C for copies of these mailings.

Table 3.5.2-1: Postal Notice Distributions

No	Date Sent	Purpose	Language	Description / Area	Count
1.	06/29/24	Meeting #1 - #5 Invitation	English & Spanish	Stakeholder database and 1,000-foot buffer of the project corridor	22,866
2.	08/12/24	Meeting #6 Invitation	English & Spanish	A team defined pocket community generally bound by the I-605, I-10 and SR-60 freeways. See map above.	9,925
Total					32,791

### 2.5.3. Electronic Mail

Information about the meeting series was distributed via e-blast in English and Spanish to nearly 1,400 contacts in the project database. These invitations provided an important reminder for stakeholders that had opted to follow the project. The first email was released in late June. A total of 11 notices were distributed. For more on these emails, review Appendix D.

**Table 3.5.3-1: Community Meeting E-blasts**

No	Date Sent	Subject	Successful Deliveries	Opens	% Opens	Unique Clicks
1.	06/27/24	Save-the-Date	65	23	35%	3
2.	07/03/24	You're Invited: I-605 CIP – Upcoming Community Meetings	781	329	42%	5
3.	07/05/24	You're Invited: I-605 CIP – Upcoming Community Meetings	1,158	459	40%	134
4.	07/08/24	Reminder – You're Invited!	779	333	43%	7
5.	07/10/24	Reminder – You're Invited!	777	316	41%	5
6.	07/15/24	Reminder – You're Invited!	1,049	416	40%	30
7.	07/17/24	Reminder – You're Invited!	1,134	421	37%	122
8.	08/21/24 Group #1*	You're Invited – An additional meeting added!	1112	396	36%	111
9.	08/21/24 Group #2*	You're Invited – An additional meeting added!	1107	405	37%	28
10.	08/27/24 Group #1	You're Invited – An additional meeting added!	466	184	39%	11
11.	08/27/24 Group #2	You're Invited – An additional meeting added!	1107	362	33%	111
<b>Total</b>			<b>9,535</b>	<b>2,027</b>	<b>3,644</b>	<b>567</b>

\*Group 1 included 605 CIP database stakeholders and Group 2 included the additional stakeholders.

#### 2.5.4. Metro E-Newsletters

Metro also updated the public about meetings through its many e-newsletters, with each communicating to unique subsets of Metro's greater email contact lists. Following the meeting series, Metro thanked the public for their participation and sent additional newsletters encouraging the public to submit final comments. The following table presents a list of these 17 notifications and their schedule. An example from each month is included in Appendix D.

**Table 3.5.4-1: Metro E-Newsletters**

No	Date Sent	Subject
1.	06/28/24	Gateway Cities: Upcoming meetings
2.	07/05/24	Gateway Cities: Upcoming meetings
3.	07/12/24	Gateway Cities: Project Updates
4.	07/19/24	Gateway Cities: Project Updates
5.	07/23/24	Gateway Cities: Project Updates
6.	07/26/24	Gateway Cities: Project Updates
7.	08/09/24	Gateway Cities: Project Updates



No	Date Sent	Subject
8.	08/16/24	Gateway Cities: Project Updates
9.	08/23/24	Gateway Cities: Project Updates
10.	08/30/24	Gateway Cities: Project Updates
11.	09/06/24	Gateway Cities: Project Updates – Thank You
12.	09/06/24	San Gabriel Valley: Project Updates – Final Day to Submit Comment
13.	09/13/24	Central Los Angeles: Project Updates – Final Day to Submit Comment
14.	09/13/24	Gateway Cities: Project Updates – Final Day to Submit Comment
15.	09/13/24	San Fernando Valley: Project Updates – Final Day to Submit Comment
16.	09/13/24	San Gabriel Valley: Project Updates – Final Day to Submit Comment
17.	09/13/24	South Bay: Project Updates – Final Day to Submit Comment

### 2.5.5. Social Media

Organic and paid social media are two key strategies used to engage with audiences and promote content on social media platforms. Organic social media refers to free content (Facebook posts, Instagram stories, etc.) that users share with their followers on social platforms. Paid social media involves paying for ads that can appear in various formats, such as sponsored posts, banners, or video ads. For this project, both strategies were employed to maximize impact. Screen captures of these posts and ads are documented in Appendix E.

#### 2.5.5.1. Organic Social Media Advertisements

The community meeting series was shared by Metro on organic social media channels including Nextdoor and Facebook. Nextdoor posts received an average of 34,000 impressions.

**Table 3.5.5.1-1: Facebook Posts**

No.	Date	Impressions
1.	06/25/24	11
2.	06/25/24	12
3.	06/25/24	11
4.	06/25/24	12
5.	06/25/24	13
6.	07/24/24	5
7.	08/24/24	5
<b>Total</b>		<b>69</b>

**Table 3.5.5.1-2: Nextdoor Posts**

No.	Date	Impressions
1.	07/02/24	33,149
2.	07/09/24	30,806
3.	07/15/24	36,000
4.	07/24/24	37,639
<b>Total</b>		<b>137,594</b>

#### 2.5.5.2. Paid Social Media Advertisements

Paid social media advertisements of the meeting series were promoted to all zip codes within the project corridor, targeting a larger audience and generating many views. These advertisements were posted on Facebook and Instagram. They were posted in both English and Spanish and produced high levels of stakeholder interaction and reach.

Advertisements for the **first round** of meetings were distributed on Facebook and Instagram to reach platform users in the following zip codes:

91706	90242	91733	90603	90606	91765
90240	91731	90601	90604	91746	91789
90241	91732	90602	90605	90631	91792

The **second round** of advertisements were focused on the Avocado Heights community with ads sent to reach users in the following zip codes:

91706	91744	91745	91746
-------	-------	-------	-------

**Table 3.5.5.2-1: Facebook Advertisements**

No.	Dates	Run Time	Language	Impressions
1.	06/26/24 – 07/18/24	23 days	English	26,198
2.	06/26/24 – 07/18/24	23 days	Spanish	232,443
3.	08/10/24 – 08/29/24	20 days	English/Spanish	176,477*
Total				435,118*

**Table 3.5.5.2-2: Instagram Advertisements**

No.	Dates	Run Time	Language	Impressions
1.	06/26/24 – 07/18/24	23 days	English	70,280
2.	06/26/24 – 07/18/24	23 days	Spanish	8,912
3.	08/10/24 – 08/29/24	20 days	English/Spanish	176,477*
Total				255,669*

\* Numbers represent a combined count for Facebook and Instagram. Individual counts were not available.

## 2.6. CBO Partner Led Notifications & Engagements

To increase engagement in Equity Focus Communities (EFC) areas, Metro engaged the services of North Star Alliances to lead a strategic community engagement campaign that incorporated community-based organization (CBO) partners and a boots-on-the ground methodology to bring awareness to an even greater range of constituents.

The Partner Team successfully onboarded five (5) CBOs as part of its CBO Partnership Program. This collaborative initiative aimed to leverage the extensive networks and local insights of these organizations to effectively disseminate information regarding the project.

### The five CBOs included:

- Mujeres Unidas Sirviendo Activamente (MUSA)
- Rancho Los Amigos National Rehabilitation Center
- Rio Hondo College
- Streets Are For Everyone (SAFE)
- Uptown Whittier Family YMCA

The partnership facilitated a comprehensive series of notification and engagement activities designed to reach a broad audience. Notification efforts encompassed the distribution of flyers and posters, door-to-door notices, the sending of e-blasts/e-newsletters, and the creation of notification toolkits. Furthermore, social media posts, website updates, and local announcements served to amplify the message. On the engagement front, the initiative featured: pop-up outreach booths at key locations along the corridor, and transit intercepts at heavily used bus stops and rail stations within the corridor.

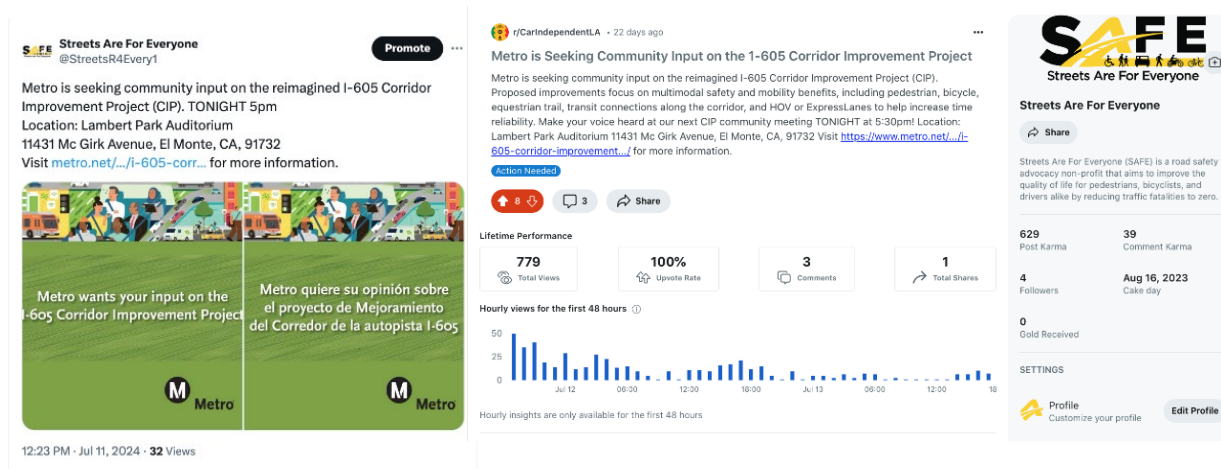


Image 3.6-1: Earned Social Media Posts

Leading up to the above activities, Metro hosted one CBO roundtable meeting with the CBOs. This roundtable meeting was held on July 1, 2024, with four of the five CBOs represented. Metro discussed the history of the project, Metro's Equity Platform, the CBO Partnership Program, CBO roles and responsibilities for the project, and best practices for engagement. Project awareness and information campaign and schedules of upcoming engagement activities were also discussed.

These efforts not only ensured widespread dissemination of project-related information but also fostered an inclusive environment where community members could engage, inquire, and provide feedback on the project, strengthening the bond between Metro and the communities it serves. Through the CBO Partnership Program's efforts, at least **34,921 community members** across the corridor have been engaged to date. See Appendix F for more information about the CBO partnership led outreach.

### 2.6.1. Notification Toolkit

CBOs used the notification toolkit to reach their members via social media, e-blasts, newsletters, and sharing meeting dates and times on their public calendars on their websites. All five CBOs signed up for social media, in which a minimum number of 7,103 people were reached (not all social media data insights were able to be captured, so the actual reach is higher than this number). Four CBOs signed up for e-blasting the information to their contacts (including CBO newsletters), in which a minimum of 15,478 people were reached (we did not receive the full contact numbers from all CBOs). Three CBOs posted the public community meetings on their public calendars on their websites (total number of calendar views is unknown).

### 2.6.2. Flyer Distribution

Four CBOs signed up for flyer distribution, in which two of the CBOs (MUSA and SAFE) conducted bundled flyer drops at businesses along the corridor, and two of the CBOs (Rio Hondo College and Uptown Whittier Family YMCA) passed out flyers on their campuses. MUSA conducted flyer drops in the Central and South corridors, while SAFE conducted flyer drops in the North and North-Central corridors. In addition, due to the addition of the La Puente in-person community meeting, SAFE conducted an additional round of flyer drops that promoted the new meeting. The flyers distributed included the project fact sheet and the meeting notices. In total, 4,475 flyer sets (fact sheets/meeting notices) were distributed via this method.

### 2.6.3. Transit Intercepts

Transit intercepts are passing out flyers at high traffic bus or rail stops. Two CBOs signed up for this form of engagement, completing 9 transit intercepts and passing out 5,975 fact sheets and/or meeting notices. Six of the transit intercepts were at bus stops in the communities of Avocado Heights, City of Industry (adjacent to Avocado Heights), La Puente (adjacent to Avocado Heights), Whittier, Pico Rivera, and in Paramount (adjacent to Norwalk/Downey). Three of the transit intercepts were at rail stations: El Monte Station, Norwalk Station, and Lakewood Station (Downey).

**Table 3.6.3-1: Summary of Transit Intercepts**

No	Date	Location	City
1.	07/03/24	Light Rail Stop	El Monte
2.	07/06/24	Light Rail Stop	Downey
3.	07/07/24	Bus Stop	Downey/Norwalk adjacent
4.	07/07/24	Bus Stop	Downey/Norwalk adjacent
5.	07/08/24	Bus Stop	Pico Rivera
6.	07/09/24	Bus Stop	Avocado Heights
7.	07/09/24	Bus Stop	Whittier
8.	07/10/24	Light Rail Stop	Norwalk
9.	08/21/24	Bus Stop	City of Industry (Avocado Heights adjacent)

#### 2.6.4. Pop-up Events and Information Booths

There were 10 pop-up and information booths. This engagement activity met people where they live, work, and play, as pop-ups were held at parks, farmer's markets, college campuses, a business expo, and other community events such as Parks After Dark events and Back to School Backpack Giveaway events. Pop-ups were held in the cities of Downey, Whittier, Baldwin Park, Pico Rivera, Norwalk, El Monte, and La Puente (Avocado Heights adjacent). There were more than 1,500 interactions and flyers handed out during these events, including more than 460 people signing up for project updates.

**Table 3.6.4-1: Pop-up Events**

No	Date	Event Name	Location	CBO	Reach
1.	06/12/24	Rio Hondo College Juneteenth	Whittier	Rio Hondo College	187
2.	06/18/24	Whittier Chamber of Commerce Business Expo	Whittier	YMCA	153
3.	06/27/24	Rancho Los Amigos Farmers Market	Downey	Rancho Los Amigos	124
4.	07/06/24	Marvel Day Market	Baldwin Park	SAFE	60
5.	07/10/24	Rico Rivera Farmer's Market	Pico Rivera	MUSA	53
6.	07/17/24	Norwalk Summer Nights Concert	Norwalk	MUSA	126
7.	07/25/24	Parks After Dark – San Angelo Park	La Puente	MUSA	44
8.	08/01/24	Parks After Dark – San Angelo Park	La Puente	MUSA	70
9.	08/09/24	LA Care Back to School	El Monte	MUSA	500
10.	08/22/24	Ready, Set, Backpack	El Monte	MUSA	62
<b>Total</b>					<b>1,379</b>



*Image 3.6.4-1: Pop-up Event Photos*

#### 2.7. Earned Media

Several articles, newsletters, and social media posts were published in response to the project and the community meeting series. The following table details known external media coverage (Appendix G).

**Table 3.6.4-1: External Media Coverage**

No*	Date	Source	Article / Title
1.	07/18/23	StreetsBlog	Metro Postpones 605 Freeway Widening Project Community Meetings
2.	07/19/23	StreetsBlog	Metro Announces 605 Freeway Widening Project Will Not Demolish Homes
3.	07/ 01/24	City of Pico Rivera Website	I-605 Corridor Improvement Project
4.	06/17/24	X/Twitter: StreetsBlogLA	Metro just announced that it will host meetings on its plans to widen the 605 freeway...
5.	07/01/24	Instagram: RioHondo_College	Metro is seeking community input on the reimagined I-605 Corridor Improvement Project (CIP)
6.	07/02/24	Instagram: CityofPicoRivera	Metro is seeking community input on the reimagined I-605 Corridor Improvement Project (CIP)
7.	07/08/24	Instagram: YMCAWhittier	PSA: Metro would like your input on the 605-corridor improvement project
8.	07/10/24	StreetsBlog	Metro and Caltrans Still Planning 605 Expansion, Plus Four Connecting Freeways
9.	07/15/24	LAist	LA Metro to hold community meetings for the 605 Freeway expansion project
10.	07/17/24	Instagram: StreetsareForEveryone	Metro wants to hear from YOU about the reimagined I-605 Corridor Improvement Project
11.	08/16/24	LA Daily News	605 Freeway plan won't destroy homes; has wider lanes linked to other freeways
12.	08/26/24	StreetsBlog	I-605 Corridor Improvement Project
13.	08/27/24	Pasadena News Star	Metro 605 freeway may draw some heat at upcoming meeting
14.	08/27/24	San Gabriel Valley Tribune	Metro's 605 Freeway project may draw some heat at upcoming in-person meeting
15.	08/27/24	StreetsBlog LA	Tuesday's Headlines
16.	08/28/24	StreetsBlog LA	Morning Round-up

\* Listed earned media includes what was found through an internet search. Additional media may have been shared internally within organizations and groups and/or publicly online but was not identified in search.

### 3.0 NEXT STEPS

Based on the preliminary study as well as the stakeholder feedback included in this report, the Metro Board of Directors will decide on whether Metro should re-initiate the environmental process for the I-605 Corridor Improvement Project. If the project moves forward, a more formal environmental study will be conducted.

Metro

Los Angeles County  
Metropolitan Transportation  
Authority  
One Gateway Plaza  
3rd Floor Board Room  
Los Angeles, CA



Metro

**Board Report**

---

**File #:** 2020-0733, **File Type:** Motion / Motion Response**Agenda Number:** 42.

---

**REGULAR BOARD MEETING  
OCTOBER 22, 2020****Motion by:****DIRECTORS SOLIS, HAHN, GARCIA, FASANA, GARCETTI, AND BONIN****I-605 Corridor Improvement Project Build Alternatives**

The I-605 Corridor Improvement Project seeks to modify and/or widen 16 miles of freeway including segments on the I-605, I-10, SR-60, I-5, and I-105 in the Gateway and San Gabriel Valley Subregions. The Project scope currently includes several alternatives that would build various combinations of additional auxiliary, general purpose, high-occupancy vehicle, and high-occupancy toll lanes along the corridor. Preliminary reports for the project suggest that hundreds of partial and full property acquisitions will be necessary in addition to hundreds of temporary and permanent easements, which would affect unincorporated communities as well as the cities of Baldwin Park, Industry, Pico Rivera, El Monte, South El Monte, Whittier, Downey, Norwalk, Santa Fe Springs. The Project alignment moves largely through disadvantaged communities experiencing housing and homelessness crises that have only been exacerbated by the ongoing pandemic.

On September 2, 2020, the Gateway Cities Council of Governments (GCCOG) sent a letter to Metro's Chief Executive Officer requesting to delay the release of the I-605 Corridor Improvement Project Environmental Impact Statement/Environmental Impact Report (EIS/EIR) and to incorporate a local option alternative that reflects the Guiding Principles adopted by the SR-91/I-605/I-405 Corridor Cities Committee in October 2007. The GCCOG's Guiding Principles include a provision that new freeway construction, including the addition of lanes, should be confined to existing State right-of-way in order to preserve and enhance local economies and environments. In response to this letter and to concerns raised by other stakeholders, Metro has agreed to delay the release of the EIS/EIR until early 2021. However, the impacts anticipated for the Project necessitate a fresh look at the scope of work and the alternatives proposed.

California's transportation sector currently accounts for more than 50 percent of the state's greenhouse gas emissions, and vehicle ownership rates have significantly increased in the region over the last 30 years. According to a 2018 study from the UCLA Institute of Transportation Studies, the six-county region covered by the Southern California Association of Governments (Los Angeles, Orange, Riverside, San Bernardino, Ventura, and Imperial Counties) added 1.8 million people and 456,000 household vehicles between 1990 and 2000 with an average of 0.25 vehicles per new resident. These numbers exploded to 0.95 vehicles per new resident between 2000 and 2015.



resident. These numbers exploded to 0.95 vehicles per new resident between 2000 and 2015 when the region saw 2.3 million people and 2.1 million household vehicles added. Despite Metro's efforts to rapidly expand its transit network, vehicle miles traveled per capita have steadily climbed upwards throughout the county since 2010, and transit ridership across the state has been declining since 2012. Metro has put forth several efforts to restore and increase transit ridership and reduce greenhouse gas emissions including the ongoing NextGen initiative and the advancement of Twenty-Eight by 28' Pillar Projects. Per a motion written by Director Bonin last year, Metro is also working to align its highway program with the Executive Order issued by Governor Newsom in September 2019 which directed the California State Transportation Agency to realign its portfolio of construction, operations and maintenance projects to help reverse trends of rising fuel consumption and greenhouse gas emissions from the transportation sector. However, Metro must also begin taking on a holistic, equity-based examination of its projects' scopes to ensure investments do not increase induced demand or work against existing greenhouse gas emissions reduction goals.

## **SUBJECT: I-605 CORRIDOR IMPROVEMENT PROJECT BUILD ALTERNATIVES**

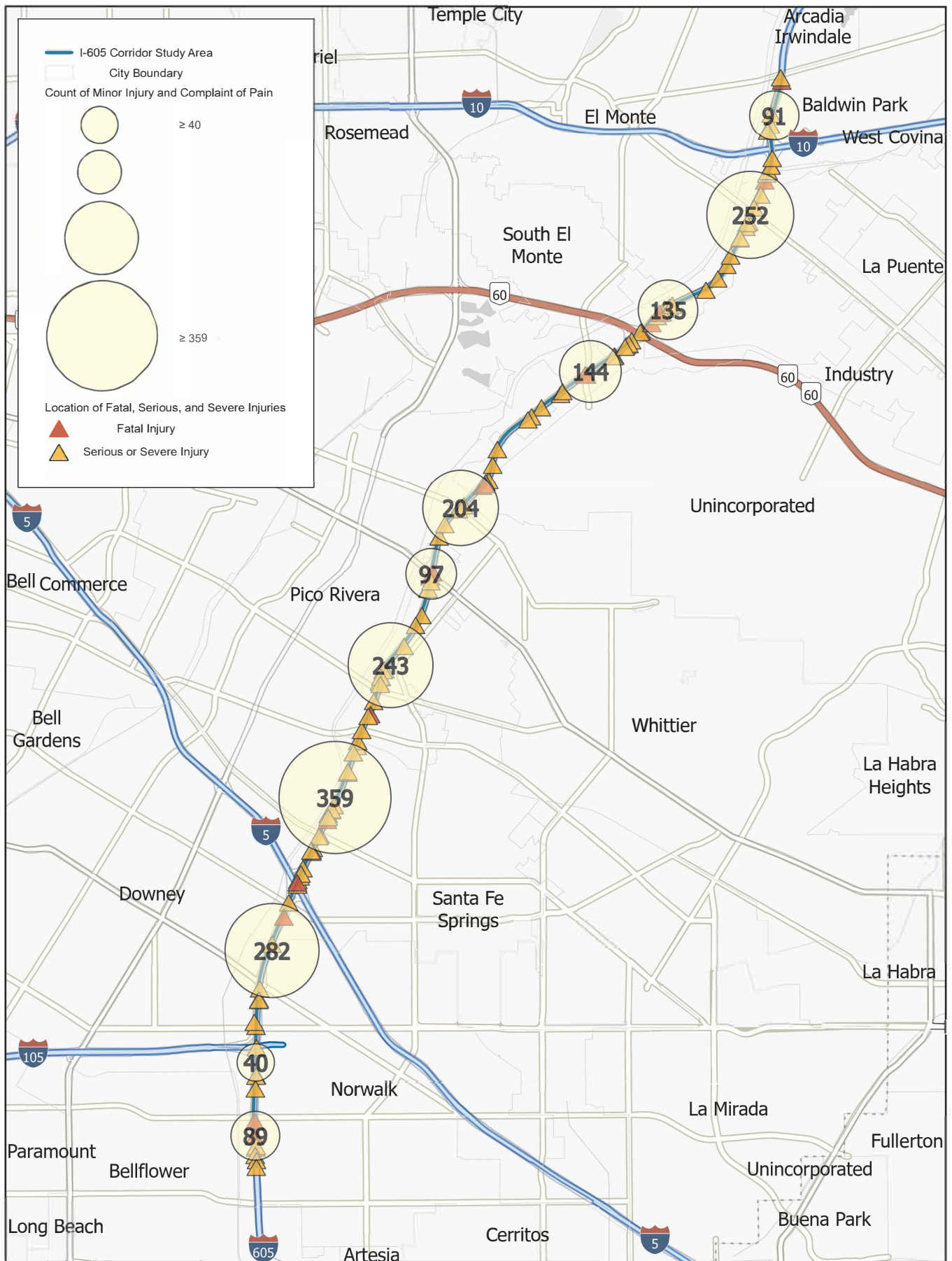
### **RECOMMENDATION**

APPROVE Motion by Directors Solis, Hahn, Garcia, Fasana, Garcetti, and Bonin that the Board direct the Chief Executive Officer to report back to the Planning and Programming Committee in January 2021 with a status update and in April 2021 with a final report on suggestions for other I-605 build alternatives that consider:

- A. An additional locally-supported alternative that minimizes right-of-way impacts and/or a stand-alone Transportation System/Demand Management (TSM/TDM) alternative similar to the TSM/TDM alternative put forth on the SR-710 North Project; and
- B. A review of the project's purpose and need and its alignment with various local and state policies and plans related to equity, greenhouse gas emissions and vehicle miles traveled.

WE FURTHER MOVE that staff, including the Executive Officer of Equity and Race, engage with the San Gabriel Valley Council of Governments, the Gateway Cities Council of Governments, the I-5 Joint Powers Authority, the County of Los Angeles, corridor cities, and community stakeholders to develop this report. The release of the EIS/EIR should be further delayed until after the final report is received by the Metro Board.





0 8 mi



**CRASH SEVERITY (2019-2023)**

LA METRO I-605 CORRIDOR IMPROVEMENT PROJECT

DATA SOURCE: UNIVERSITY OF CALIFORNIA BERKELEY SAFE TRANSPORTATION RESEARCH AND EDUCATION CENTER. 2024. TRANSPORTATION INJURY MAPPING SYSTEM.

All locations with improvements to crosswalks can consider the following pedestrian improvements:			High Visibility Crosswalks
			Improved signing and striping including high visibility striping
			Pedestrian Activated Traffic Control Devices
			Rapid Flashing Beacons
			Leading Pedestrian Interval (3 to 7 seconds of "WALK" signal prior to allowing vehicle movement)
ROUTE	CROSSING	ELEMENT	
I-105	Bellflower Blvd	Pedestrian	Update lighting at ramp intersection crosswalk
			ADA Curb Ramps
	San Gabriel River	Pedestrian	Pedestrian/Equestrian Trail along North side of the Creek
I-605	Rosecrans Ave	Bus	Potential to improve bus stops on EB/WB Rosecrans near NB ramps.
			Update/Add lighting at bridge widening, along sidewalk improvements, and at ramp intersections.
			ADA Curb Ramps
	Foster Rd	Pedestrian	Update lighting for bridge widening
	Hoxie Ave	Bus	Potential to improve bus stops on NB Hoxie Ave near Imperial Hwy, EB Imperial Hwy near Hoxie Ave, and EB/WB Imperial Hwy near
		Pedestrian	Update/Add lighting along sidewalk improvements and at ramp intersections.
			ADA Curb Ramps
	Imperial Hwy	Pedestrian	Update/Add lighting at bridge widening, along sidewalk improvements, and at ramp intersections.
			ADA Curb Ramps
	Downey Norwalk Rd	Pedestrian	Update lighting for bridge widening
	Firestone Blvd	Bus	Potential to improve bus stops on EB Firestone near Hoxie, and EB/WB on Firestone west of the 605.
		Bike	Class II Bike Lane
		Pedestrian	Update/Add lighting at bridge widening, along sidewalk improvements, and at ramp intersections.
			ADA Curb Ramps
	Ceceila St	Pedestrian	Update lighting for bridge widening
	Studebaker Ave	Bus	Potential to improve bus stops on NB Studebaker Rd near the NB Ramps, SB Studebaker Rd near Florence Ave, and EB Florence Ave near Studebaker Rd.
		Pedestrian	Update lighting at ramp intersection crosswalk
			ADA Curb Ramps
	Florence Ave	Pedestrian	Update/Add lighting at bridge widening, along sidewalk improvements, and at ramp intersections.
			ADA Curb Ramps
	Davenrich St	Pedestrian	Update lighting for bridge widening
	Telegraph Road	Pedestrian	Reconfigure NB Ramps to T-intersection to eliminate free movements
			Update/Add lighting at bridge widening, along sidewalk improvements, and at ramp intersections.
I-5			ADA Curb Ramps
	San Gabriel River	Pedestrian	Pedestrian/Equestrian Trail along North and South side of the Creek
	Brookpark Rd	Pedestrian	Proposed Sidewalks
			Pedestrian Bridge to Vista Del Rio Dr
			Add lighting for pedestrian bridge and along sidewalk improvements
			ADA Curb Ramps
	Vista Del Rio Dr	Pedestrian	Proposed Sidewalks
			Pedestrian Bridge to Brookpark Rd
			Add lighting for pedestrian bridge and along sidewalk improvements
			ADA Curb Ramps
	Rosemead Blvd/Lakewood Blvd	Pedestrian	Update lighting at ramp intersection crosswalk
			ADA Curb Ramps

All locations with improvements to crosswalks can consider the following pedestrian improvements:			High Visibility Crosswalks
			Improved signing and striping including high visibility striping
			Pedestrian Activated Traffic Control Devices
			Rapid Flashing Beacons
			Leading Pedestrian Interval (3 to 7 seconds of "WALK" signal prior to allowing vehicle movement)
ROUTE	CROSSING	ELEMENT	
I-605	Slauson Ave	Pedestrian	Update lighting at ramp intersection crosswalk ADA Curb Ramps
	Pioneer Blvd	Bus	Potential to improve Bus Stops on NB and SB Pioneer Blvd near Slauson Ave
			Update lighting (Slauson Ave to Saragosa St )
			Upgrade Safe Route to School Markings/Signage
			ADA Curb Ramps
	Waddell St	Pedestrian	Update lighting for bridge widening
	Washington Blvd	Transit	Doesn't Preclude Eastside Transit Corridor Phase 2 (E Line)
		Bus	Potential to improve Bus Stops on EB and WB Washington Blvd near Pioneer Blvd
		Pedestrian	Update/Add lighting at ramp intersection and along sidewalk improvements
			ADA Curb Ramps
	Saragosa St	Pedestrian	Update lighting for bridge widening and at ramp intersections
	Dunlap Crossing Rd	Pedestrian	Update lighting for bridge widening
	Bexley Dr	Pedestrian	Update lighting for bridge widening
	Whittier Blvd	Transit	Potential to improve Bus Stops on EB and WB Whittier Blvd near Pioneer Blvd
		Pedestrian	Update/Add lighting at bridge widening, along sidewalk improvements, and at ramp intersections.
			ADA Curb Ramps
	Esperanza Ave	Pedestrian	Reconfigured to T-Intersection to eliminate free movements for safer pedestrian movements ADA Curb Ramps
	Beverly Blvd	Bus	Potential to improve Bus Stops on EB and WB Beverly Blvd Near Abbeywood Ave and EB East of Pioneer Blvd
		Bike	Class II Bike Lane (Connection to San Gabriel River Trail)
		Pedestrian	Reconfigured SB Intersection to Diamond Interchange to eliminate free movement for safer pedestrian movements
			Update/Add lighting along sidewalk improvements and at ramp intersections. ADA Curb Ramps
	San Gabriel River Pkwy	Bike	Class II Bike Lane
		Pedestrian	ADA Curb Ramps
	Rose Hills Rd	Pedestrian	Reconfigured SB Intersection to Diamond Interchange with Loop Entrance Ramp to eliminate free movements for safer pedestrian movements
			Update/Add lighting along sidewalk improvements and at ramp intersections. ADA Curb Ramps
		Equestrian	8' wide sidewalks to accommodate equestrian crossings to Pico Rivera Sports Arena
	Peck Rd	Bike	Class II Bike Lane
		Pedestrian	Reconfigured SB Ramps to Diamond Interchange to eliminate free movements
			Update/Add lighting along sidewalk improvements and at ramp intersections. ADA Curb Ramps
	Pellessier Pl	Pedestrian	Update lighting at ramp intersection crosswalk ADA Curb Ramps
	San Jose Creek	Pedestrian/ Equestrian	Pedestrian/Equestrian Trail along North side of the Creek (San Gabriel Valley Greenway Network)
	Valley Blvd	Pedestrian	Reconfigure NB and SB Ramps to T-intersection to eliminate free movements
			Maintain access to River Park (Emerald Necklace Plan)
			Update/Add lighting along sidewalk improvements and at ramp intersections. ADA Curb Ramps
	Temple Ave		Additional Lighting
			Update/Add lighting along sidewalk improvements
	Walnut Creek	Pedestrian/ Bike	Lighting can be provided for existing access on north side of creek. Planning will not preclude future pedestrian/bike trail access to San Gabriel River Trail (San Gabriel Valley Greenway Network)

ROUTE	CROSSING	ELEMENT	
<b>SR-60</b>	Durfee Ave	Pedestrian	Update lighting at ramp intersection crosswalk
			ADA Curb Ramps
	Peck Road	Bus	Potential to improve Bus Stops on NB and SB Peck Rd near Durfee Ave
		Bike	Class II Bike Lane
		Pedestrian	Reconfigure SB Ramps to T-intersection to eliminate free movements
			Update/Add lighting at bridge widening, along sidewalk improvements, and at ramp intersections.
			ADA Curb Ramps
	Crossroads Pkwy South	Bus	Potential to improve Bus Stop near Crossroads Retail Court/Puente Hills Landfill
		Pedestrian	Roundabout (Provides pedestrian refuges, slower speed and reduced conflict points)
			Update/Add lighting along sidewalk improvements and at ramp intersections.
			ADA Curb Ramps
	7th Ave	Bus	Potential to improve Bus Stop for NB 7th Ave across from WB On-Ramp
			Update lighting at ramp intersection crosswalk
			ADA Curb Ramps
	Gale Ave	Bus	Potential to improve Bus Stop near In-N-Out
		Pedestrian	Update lighting at ramp intersection crosswalk
			ADA Curb Ramps
<b>I-10</b>	Exline St	Pedestrian	Maintain existing raised crossings
	Cogswell Rd	Bus	Potential to improve bus stop on NB and SB Cogswell Rd near Exline St
		Pedestrian	Update lighting for bridge widening
	Durtee Ave	Bus	Potential to improve bus stop on Garvey Ave near Durfee Ave
		Bike	Class II Bike Lane
		Pedestrian	Update lighting for bridge widening
			Upgrade Safe Route to School Markings/Signage
	San Gabriel River	Pedestrian	Pedestrian/Equestrian Trail along South side of the Creek





**I-605 Corridor Improvement Project (CIP)**  
**Motion 42 Final Report**  
**January Board Meeting 2025**  
**File #2024-0536**

# I-605 CIP Motion 42

## *Report back to the Metro Board with a Final Report on suggestions for the I-605 Build Alternatives that considers:*

### **Motion 42 Mandate:**

- A. An additional locally-supported alternative that minimizes right-of-way impacts and/or a stand-alone Transportation System Demand Management (TSM/TDM) alternative similar to the TSM/TDM alternative put forth on the SR-710 North Project.
- B. A review of the Project's Purpose and need and its alignment with various local and state policies and plans related to equity, greenhouse gas emissions and vehicles miles traveled.

### **Board Report Consideration:**

- A. RECEIVE AND FILE the I-605 CIP Community Outreach Summary Report that describes the community reengagement meetings that were held to present revised alternatives and findings in accordance with Board Motion 42; and
- B. REAUTHORIZE the work that is needed to re-initiate the environmental review phase of the I-605 CIP with an emphasis on safety and multimodal projects, with the understanding that all Alternatives may be subject to Vehicle Miles Traveled (VMT) mitigation analysis except Alternative 2.



# I-605 Corridor Deficiencies

The I-605 freeway was constructed in the 1960s and experiences chokepoints, congestion, and conflicts resulting from significant population and goods movement growth, and a lack of multimodal transportation options. Key deficiencies include:

- Safety and mobility challenges for the communities the freeway bisects, particularly at on/off-ramps and underpasses.
- Nonstandard weaving distances, impacting safety and capacity.
- Narrow or non-existent shoulders and lane widths.
- Short spacing between system and local interchanges, causing merging and weaving challenges.



I-605 Freeway Collisions (2012-2015)		
Freeway Route	Fatalities	Total Collisions
I-605	11	3,329
SR-60	11	1,771
I-10	5	2,387
I-105	1	375
I-5	1	990

*Source: Caltrans Traffic Accident Surveillance and Analysis Systems (TASAS) Table B and TASAS Selective Accident Retrieval (TSAR) for a 3-year period. (protected by 23 USC §407)*

- Predominant crash types include rear-end and sideswipe collisions caused by speeding, lane-changing activities, improper turns, and restricted geometry.

# Motion 42 Outcome

## Highway Investment

- Highway safety improvements
- Multimodal and complete Street Improvements
- TSM/TDM improvements

## Equity Platform

- Prior 2020 project proposed to acquire about 380 homes
- After 2020 project proposed to acquire zero homes
- Provide mobility options and access

## State Initiatives

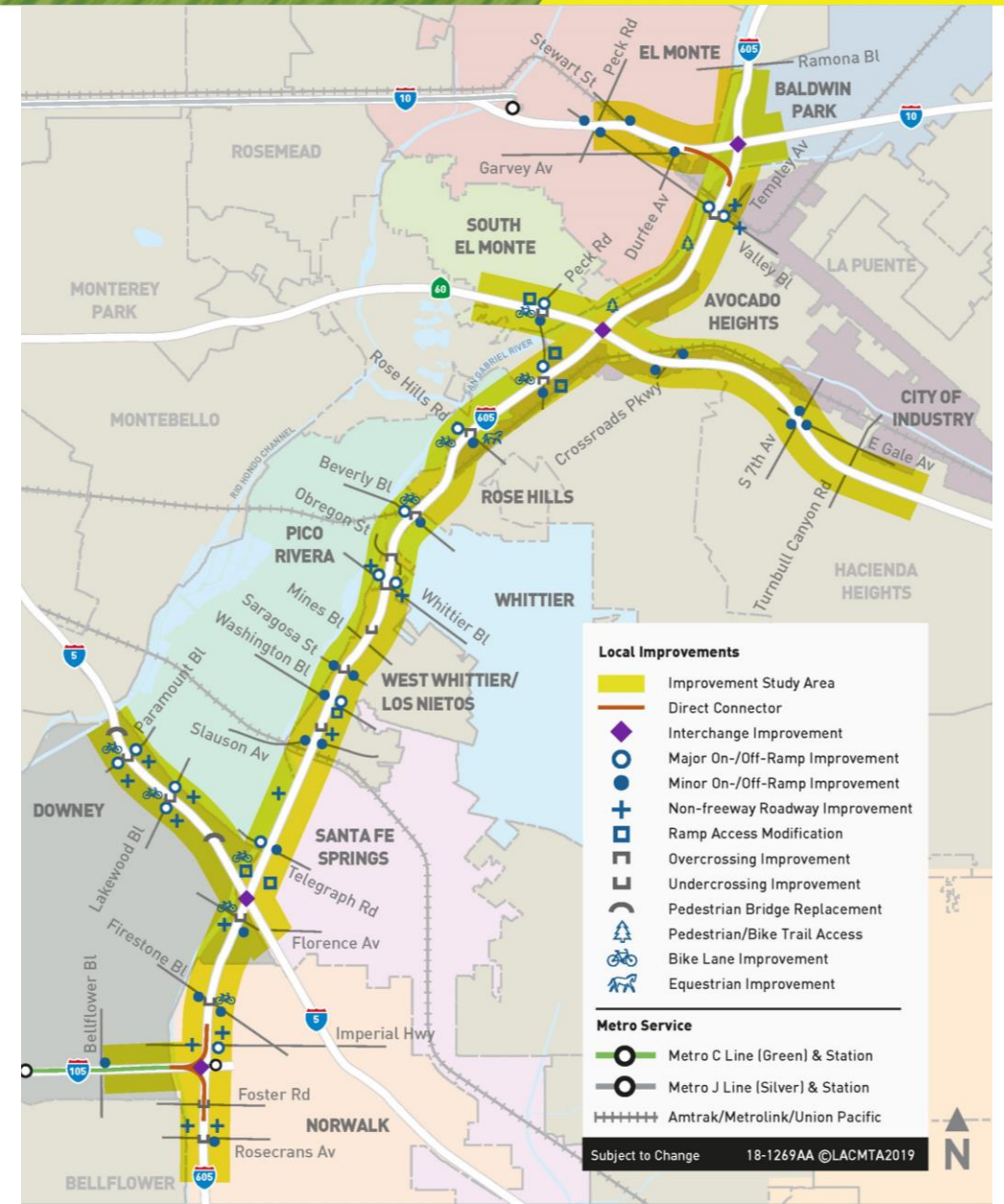
- Metro Objectives for Multimodal Highway Investments
- Caltrans Complete Streets Action Plan (2022)





# Project Alternatives

- Alternative 1: Existing conditions (No Build).
- Alternative 2: Convert existing HOV lanes into ExpressLanes, plus details below.
- Alternative 3: Convert the existing HOV lanes into ExpressLanes, add an additional ExpressLane in each direction, plus details below.
- Alternative 4: Maintain the existing HOV lanes, add a second HOV lane in each direction, plus details below.
- **All Build Alternatives (2, 3, 4):**
  - Incorporate multimodal TSM/TDM improvements.
  - Increase person throughput while avoiding residential displacements.
  - Address freeway, on/off ramp, and interchange safety improvements.
  - Improve multimodal transportation options.
  - Address pedestrian/bike/equestrian/trail improvements.
- Project alternatives may be advanced in full or through a phased approach as funding becomes available.



# Community Meeting Summary

Over 300 public comments were received during the meeting series. Key points raised in these comments include:

- Concerns regarding right-of-way (ROW) acquisitions, specifically details about partial and commercial property acquisitions
- Freeway noise concerns due to inadequate soundwall height
- Potential construction impacts on surrounding areas
- Safety concerns at the I-105 and Studebaker intersection, and other specific areas
- Bike lane safety issues
- Support for alternatives like carpool and High-Occupancy Toll (HOT) lanes without the need for acquisitions, freeway expansion, or increased congestion
- Suggestions for improvements that could benefit both local and highway traffic operations and speed
- Issues related to single-occupancy vehicle use in HOT lanes
- Queries on how to address induced demand and vehicle miles traveled (VMT)
- Recommendations to eliminate bottlenecks and consider climate change in planning

No	Date / Time	Location / Address	Sign-ins Collected		Questions / Comments
			Email / Mobile Phone	Attendees (Approx.)	
1.	Tuesday, July 09, 2024 6:00pm – 8:00 pm	The Arc, Reagan Banquet Center 9545 Washburn Rd Downey, CA 90242	33/30	63	16
2.	Wednesday, July 10, 2024 6:00pm – 8:00 pm	Pico Rivera Golf Club 3260 Fairway Dr Pico Rivera, CA 90660	26/26	51	36
3.	Thursday, July 11, 2024 5:30 pm – 7:30 pm	Lambert Park Auditorium 11431 McGirk Av El Monte, CA 91732	16/8	19	9
4.	Tuesday, July 16, 2024 12:00 pm – 1:30 pm	Zoom Webinar	84	94	89
5.	Thursday, July 18, 2024 6:00 pm – 8:00 pm	Cerritos College, Fine Arts Building 11110 Alondra Blvd Norwalk, CA 90650	19/8	22	21
6.	Thursday, August 29, 2024 6:00 pm – 8:00 pm	San Angelo Park 245 S San Angelo Av La Puente, CA 91746	41/18	58	31
Total			219/90	307	202





# Next Steps

Upon approval by the Board, staff will resume work on the environmental review phase of the retooled I-605 CIP, in accordance with Motion 42.

Upon reinitiation of the environmental process:

- Staff will develop an implementation plan and identify segments and priorities with independent utility that can be constructed
- Consult with Caltrans and the local jurisdictions.
- Staff will return to the Board for contract amendments as necessary.
- Continue to seek federal and state grant funds to support the improvements.
- Staff will report back to the Board at major milestones, as needed.

